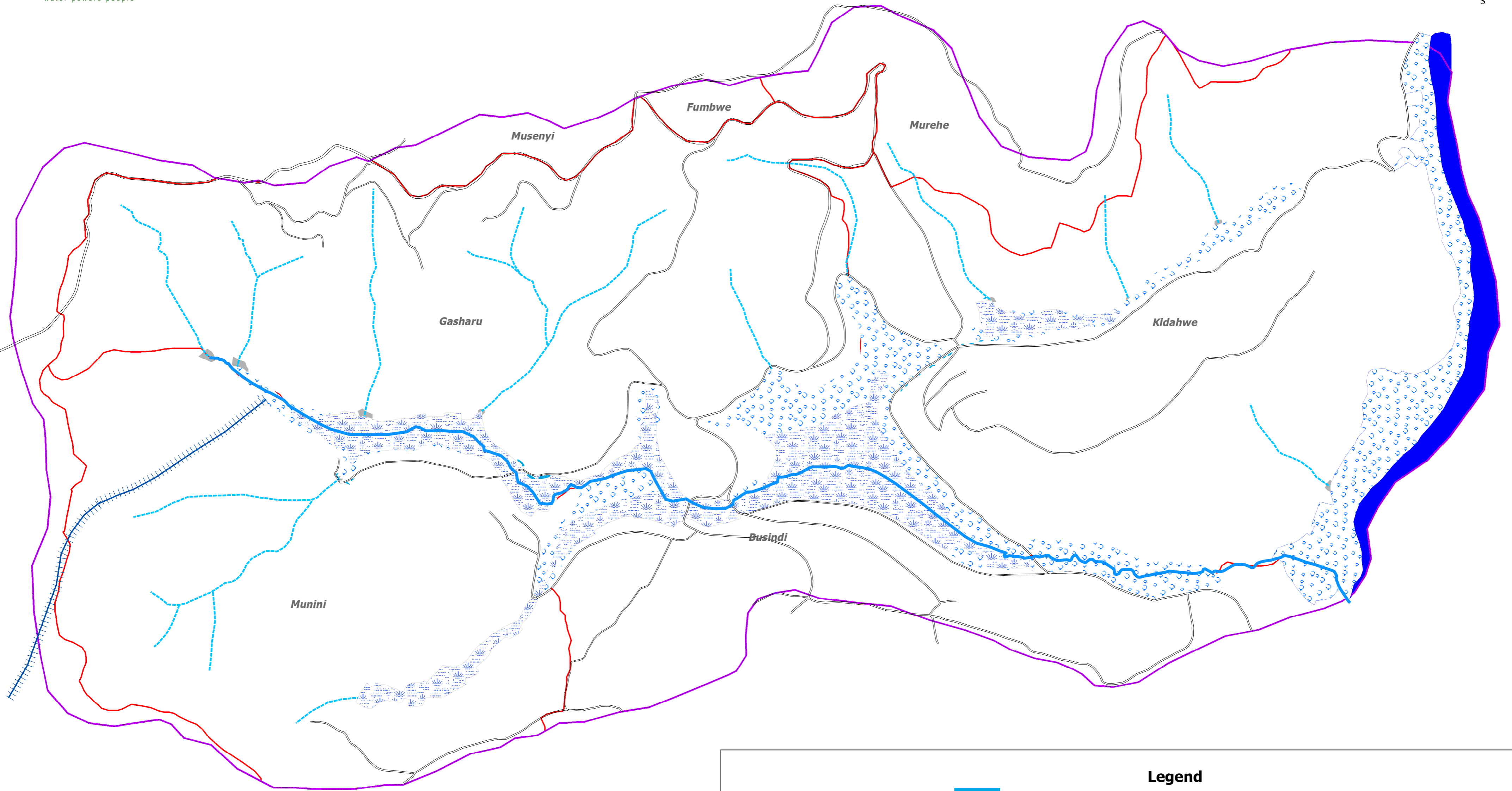
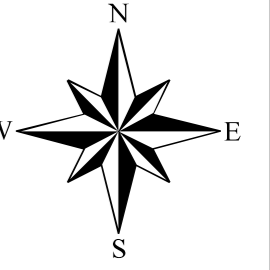






# Carte Hydrographique



**Echelle:**  
**1/8 000**

<b>Legend</b>		
 Route	 Nappe d' Eau	 Marais de Nyabarongo
 Canal d'Irrigation	 Marais de Ruterana : Riziculture	 Nyabarongo
 Ravine	 Marais non Amenege	 Limite de Bassin Versant
 Cours d' Eau Permanent	 Zone de Sedimentation	 Limite de Village administratif